

CONTRACT SPECIFICATION

Tenders are requested for the following contract to operate a bus service.

Contract Reference	QC39302
Route Number	128/N128
Terminus Points	Romford Station to Claybury Broadway
Contract Basis	Incentivised
Commencement Date	13 th October 2012
Vehicle Type	87 capacity, dual door, double deck buses are required for capacity reasons and therefore smaller buses are not acceptable
Current Maximum Approved Dimensions	10.1 metres long and 2.55 metres wide
Advertising Rights	Operator
Sponsored Route	No
Minimum Performance Std - Route No. 128	Average Excess Wait Time - No more than 1.10 minutes
Extension Threshold - Route No. 128	Average Excess Wait Time Threshold - 0.95 minutes
Minimum Operated Mileage - Route No. 128	No less than 98.00%
Departing on Time - Route No. N128	No less than 85.00%
Minimum Operated Mileage - Route No. N128	No less than 99.00%

Tender Return Date: No later than 12:00 noon on 17th October 2011

SERVICE SPECIFICATION

CONTENTS

- 1) NOTES
- 2) SCHEDULE REQUIREMENTS & PINCHPOINTS
- 3) QSI POINTS & MILEAGE
- 4) OPERATIONAL CONSIDERATIONS
- 5) CURRENT PERFORMANCE, ROUTE RECORD & IBUS MILEAGE

1) NOTES

Proposed Changes:

At this time, no changes are proposed to the existing service for introduction prior to the commencement of the new Route Agreement for Route Nos. 128 & N128.

Tenderers should note that the following alterations (subject to consultation) are proposed as part of this Service Specification for introduction with the new Route Agreement:

- In order to serve Queens Hospital, Route Nos. 128 & N128 are re-routed from Oldchurch Road via Oldchurch Rise, Private Road In Hospital Grounds, Queens Hospital Bus Station, Private Road In Hospital Grounds and Rom Valley Way to Rush Green Road to re-join line of routeing. This routeing replicates Route No. 175 routeing. **Please see section 5 for a full list of streets traversed.**
- 87 capacity, dual door, double deck buses are required for capacity reasons and therefore smaller buses are not acceptable.
- The designation Route No. N128 is used for contractual purposes only. This service will be marketed as Route No. 128. This includes all publicity, including destination blind displays.
- **Tenderers must identify the cost of the Nightly element of this service separately.**

2) SCHEDULE REQUIREMENTS & PINCHPOINTS

2.1) MONDAY TO FRIDAY SCHEDULE REQUIREMENTS & PINCHPOINTS

Romford Station to Claybury Broadway#			Claybury Broadway to Romford Station		
First departure no later than 0540.			First departure no later than 0510.		
0535 - 0600	Every 20 minutes		0505 - 0610	Every 20 minutes	
0601 - 0615	Every 15 minutes		0611 - 0625	Every 15 minutes	
0616 - 1855	Every 12 minutes		0626 - 1835	Every 12 minutes	
1856 - 1940	Every 15 minutes		1836 - 1935	Every 15 minutes	
1941 - 0005	Every 20 minutes		1935 - 0020	Every 20 minutes	
Last departure no earlier than 2400.			Last departure no earlier than 0015.		
Pinchpoints					
Gants Hill Station	0705 - 0905	12 minutes	Goodmayes, Lord Napier	0705 - 0905	12 minutes
	1500 - 1635	12 minutes		1510 - 1635	12 minutes

Buses operating towards Claybury Broadway are diverted in Romford after 2130 (until last bus) from South Street (at junction of Victoria Road) via Victoria Road to Mercury Gardens to resume line of routeing after the junction of Mercury Gardens & Western Road. Buses will consequently not serve the stop on South Street and Western Road. The stop on Victoria Road will be served instead. Buses operating towards Romford Station are unaffected and remain on normal line of route.

2.2) SATURDAY AND GOOD FRIDAY SCHEDULE REQUIREMENTS & PINCHPOINTS

Romford Station to Claybury Broadway#			Claybury Broadway to Romford Station		
First departure no later than 0540.			First departure no later than 0510.		
0535 - 0700	Every 20 minutes		0505 - 0650	Every 20 minutes	
0701 - 0815	Every 15 minutes		0651 - 0805	Every 15 minutes	
0816 - 1745	Every 12 minutes		0806 - 1805	Every 12 minutes	
1746 - 1900	Every 15 minutes		1806 - 1935	Every 15 minutes	
1901 - 0005	Every 20 minutes		1936 - 0020	Every 20 minutes	
Last departure no earlier than 2400.			Last departure no earlier than 0015.		
Pinchpoints					
Gants Hill Station	0855 - 1105	12 minutes	Goodmayes, Lord Napier	0910 - 1110	12 minutes

Buses operating towards Claybury Broadway are diverted in Romford after 2130 (until last bus) from South Street (at junction of Victoria Road) via Victoria Road to Mercury Gardens to resume line of routeing after the junction of Mercury Gardens & Western Road. Buses will consequently not serve the stop on South Street and Western Road. The stop on Victoria Road will be served instead. Buses operating towards Romford Station are unaffected and remain on normal line of route.

2) SCHEDULE REQUIREMENTS & PINCHPOINTS - continued

2.3) SUNDAY AND PUBLIC HOLIDAY SCHEDULE REQUIREMENTS & PINCHPOINTS

Romford Station to Claybury Broadway#		Claybury Broadway to Romford Station			
First departure no later than 0540.		First departure no later than 0510.			
0535 - 0640	Every 30 minutes	0505 - 0735	Every 30 minutes		
0641 - 0005	Every 20 minutes	0736 - 0020	Every 20 minutes		
Last departure no earlier than 2400.		Last departure no earlier than 0015.			
Pinchpoints					
Gants Hill Station	1020 - 1140	20 minutes	Goodmayes, Lord Napier	1015 - 1135	20 minutes

Buses operating towards Claybury Broadway are diverted in Romford after 2130 (until last bus) from South Street (at junction of Victoria Road) via Victoria Road to Mercury Gardens to resume line of routeing after the junction of Mercury Gardens & Western Road. Buses will consequently not serve the stop on South Street and Western Road. The stop on Victoria Road will be served instead. Buses operating towards Romford Station are unaffected and remain on normal line of route.

2.4) BOXING DAY SCHEDULE REQUIREMENTS & PINCHPOINTS

Romford Station to Claybury Broadway#		Claybury Broadway to Romford Station			
First departure no later than 0800.		First departure no later than 0815.			
0755 - 0005	Every 20 minutes	0810 - 0020	Every 20 minutes		
Last departure no earlier than 2400.		Last departure no earlier than 0015.			
Pinchpoints					
Gants Hill Station	1020 - 1140	20 minutes	Goodmayes, Lord Napier	1015 - 1135	20 minutes

Buses operating towards Claybury Broadway are diverted in Romford after 2130 (until last bus) from South Street (at junction of Victoria Road) via Victoria Road to Mercury Gardens to resume line of routeing after the junction of Mercury Gardens & Western Road. Buses will consequently not serve the stop on South Street and Western Road. The stop on Victoria Road will be served instead. Buses operating towards Romford Station are unaffected and remain on normal line of route.

2) SCHEDULE REQUIREMENTS & PINCHPOINTS - continued

2.5) NIGHTLY

Romford Station to Claybury Broadway#		Claybury Broadway to Romford Station	
First departure no later than 0020.		First departure no later than 0040.	
0015 - 0525	Every 30 minutes	0035 - 0445	Every 30 minutes
Last departure no earlier than 0520.		Last departure no earlier than 0440.	

Buses operating towards Claybury Broadway are diverted in Romford after 2130 (until 0500) from South Street (at junction of Victoria Road) via Victoria Road to Mercury Gardens to resume line of routeing after the junction of Mercury Gardens & Western Road. Buses will consequently not serve the stop on South Street and Western Road. The stop on Victoria Road will be served instead. Buses operating towards Romford Station are unaffected and remain on normal line of route.

Tenderers must identify the cost of the Nightly element of this service separately.

3) QSI POINTS & MILEAGE

It is intended Route Nos. 128 & N128 will have 119 surveys per quarter at the following locations:

QSI POINTS	
Towards Claybury Broadway	Towards Romford Station
Romford	Gants Hill (AM only)
Becontree Heath \$	Ilford High Road
Goodmayes \$	Goodmayes \$
Ilford Station	Becontree Heath \$
MILEAGE: See Attached iBus Sheets	

\$ This location is recorded simultaneously in both directions - counted as two surveys.

It is unlikely that the minimum number of QSI surveys for performance measurement will be conducted on Route No. N128 at present. However, this may change at a later date.

4) OPERATIONAL CONSIDERATIONS

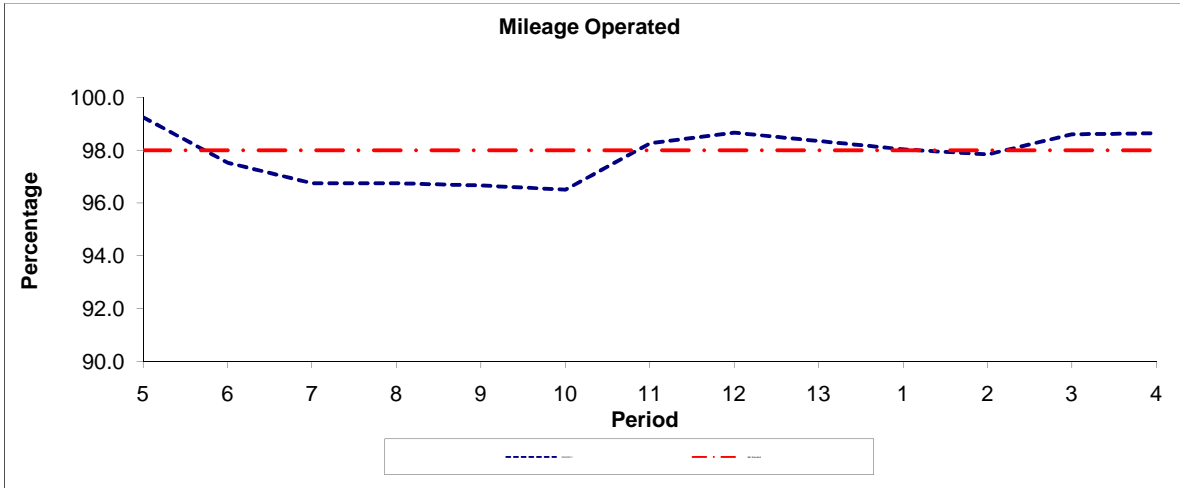
- 4.1) Route No. 128 should interwork with Route No. 150 between Becontree Heath, Wood Lane, Ship & Anchor and Barkingside, Chequers during all periods, where possible.
- 4.2) When compiling schedules Tenderers are asked to consider passengers making connections to other services at the following location: Romford Station, Ilford Station and Gants Hill Station.
- 4.3) Parts of South Street and Western Road in Romford are closed to northbound traffic after 2130 as a result of safety concerns due to anti social behaviour. Buses operating towards Claybury Broadway are diverted in Romford after 2130 (until last bus) from South Street (at junction of Victoria Road) via Victoria Road to Mercury Gardens to resume line of routeing after the junction of Mercury Gardens & Western Road. Buses will consequently not serve the stop on South Street and Western Road. The stop on Victoria Road will be served instead. Buses operating towards Romford Station are unaffected and remain on normal line of route.
- 4.4) Route Nos. 128 & N128 can suffer unpredictable traffic delays in the Romford, Becontree Heath and Ilford areas.
- 4.5) Route Nos. 128 & N128 can suffer from disruptions due to Romford Market, which is held on Wednesdays, Fridays and Saturdays and can lead to traffic delays in the Romford area.

5) CURRENT PERFORMANCE, ROUTE RECORD & IBUS MILEAGE

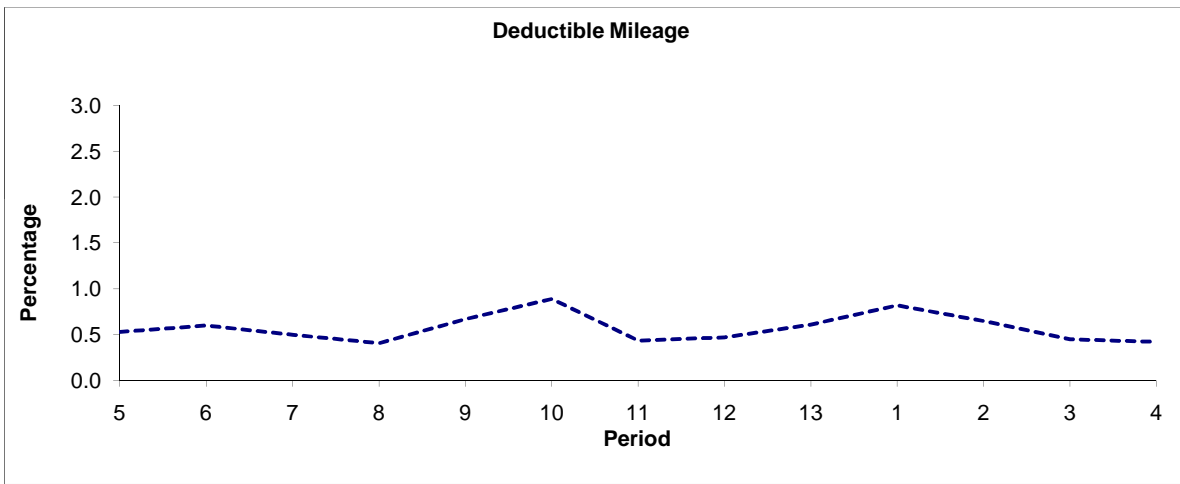
- 5.1) CURRENT PERFORMANCE
As per current print out.
- 5.2) ROUTE RECORD
As per Busnet Printout.
- 5.3) IBUS MILEAGE
As per current print out.

PART B - PERFORMANCE STATISTICS

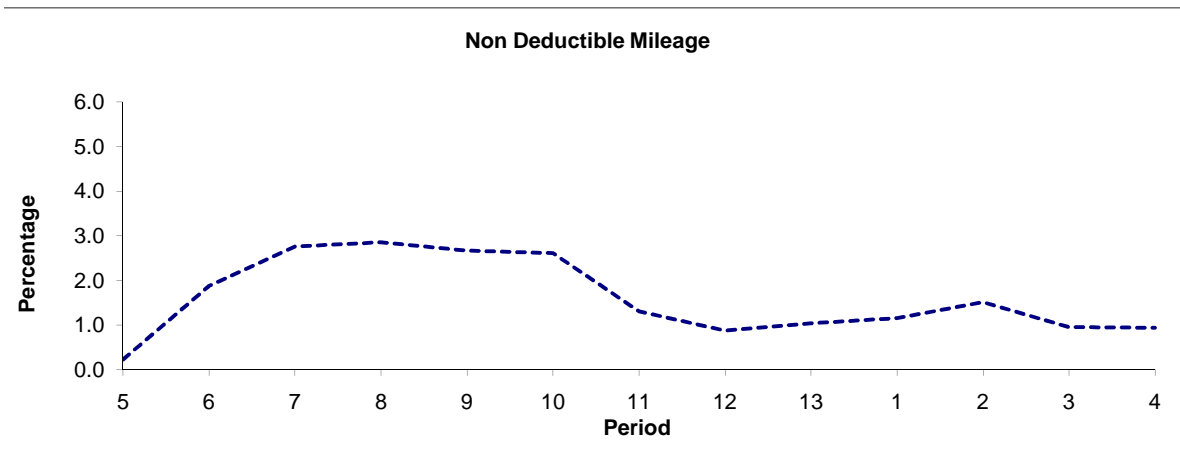
Route 128



Period	5	6	7	8	9	10	11	12	13	1	2	3	4
2010/2011	99.24	97.53	96.74	96.74	96.66	96.50	98.26	98.66	98.35	98.03	97.84	98.60	98.64
Min Standard	98.00	98.00	98.00	98.00	98.00	98.00	98.00	98.00	98.00	98.00	98.00	98.00	98.00



Period	5	6	7	8	9	10	11	12	13	1	2	3	4
2010/2011	0.53	0.60	0.50	0.41	0.67	0.89	0.43	0.47	0.61	0.82	0.65	0.45	0.42

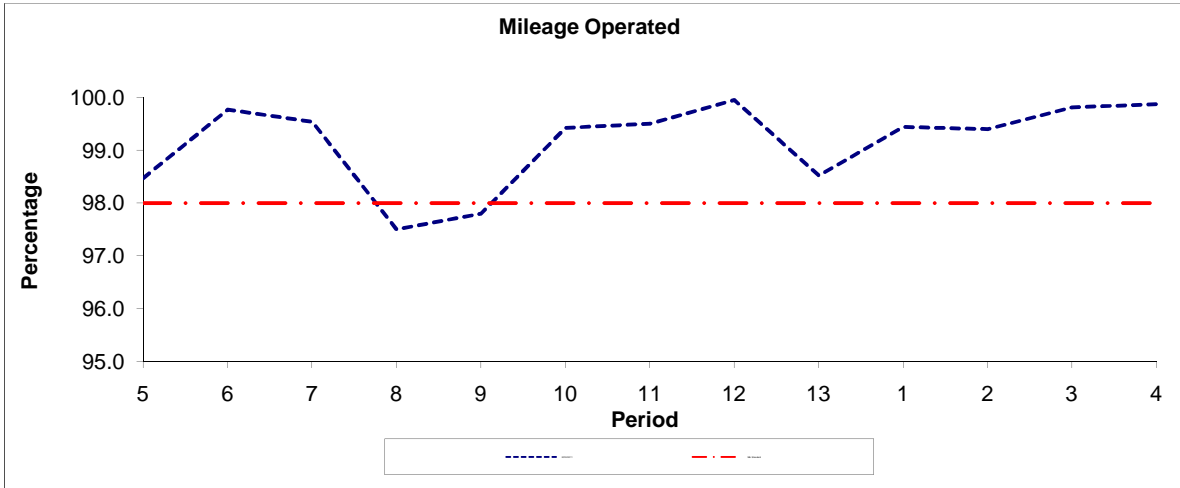


Period	5	6	7	8	9	10	11	12	13	1	2	3	4
2010/2011	0.23	1.88	2.76	2.85	2.67	2.61	1.31	0.87	1.04	1.15	1.51	0.95	0.94

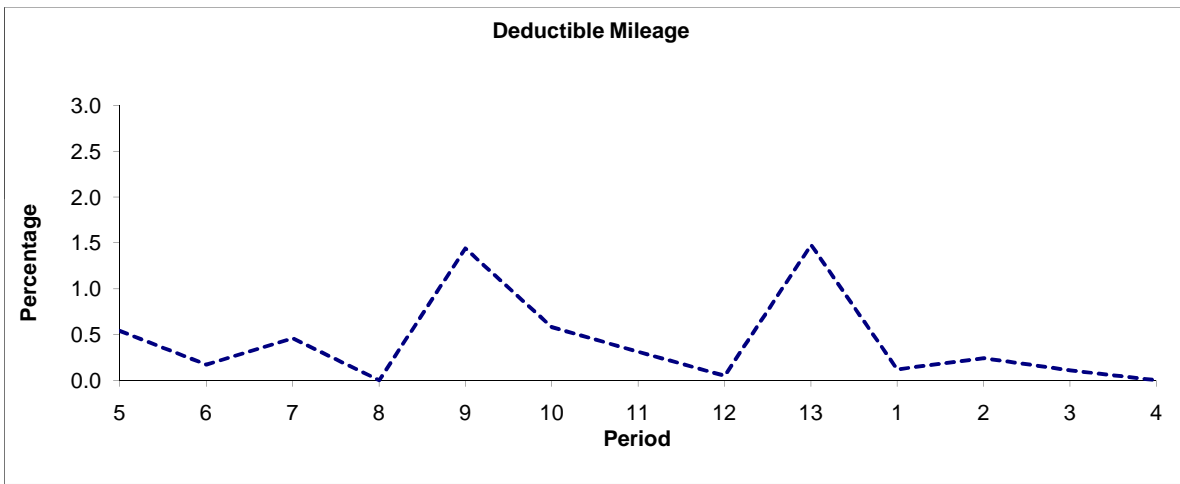
Note : Mileage is based on 4 weeks data

PART B - PERFORMANCE STATISTICS

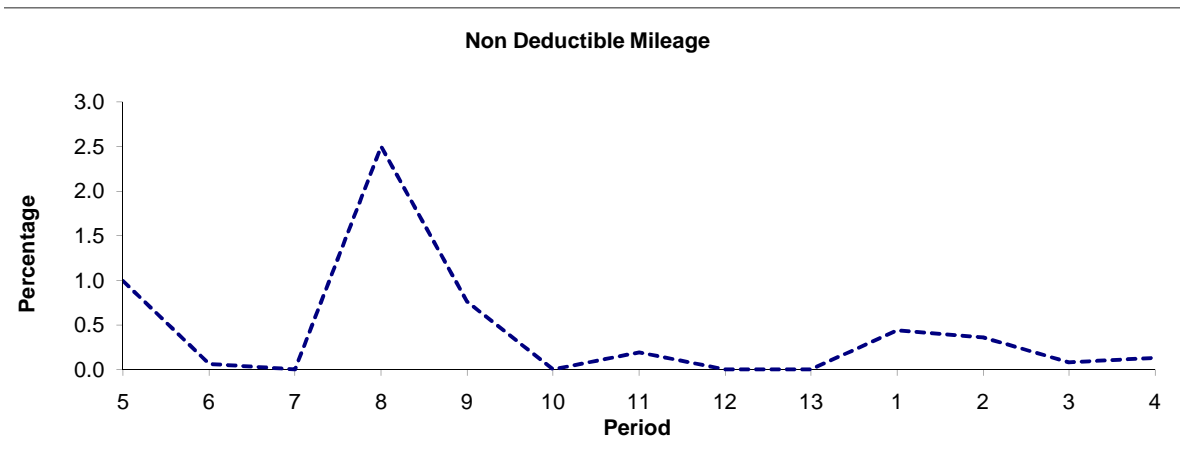
Route N128



Period	5	6	7	8	9	10	11	12	13	1	2	3	4
2010/2011	98.47	99.77	99.54	97.50	97.80	99.42	99.50	99.95	98.52	99.44	99.40	99.81	99.87
Min Standard	98.00	98.00	98.00	98.00	98.00	98.00	98.00	98.00	98.00	98.00	98.00	98.00	98.00



Period	5	6	7	8	9	10	11	12	13	1	2	3	4
2010/2011	0.54	0.17	0.46	0.00	1.44	0.58	0.31	0.05	1.48	0.12	0.24	0.11	0.00

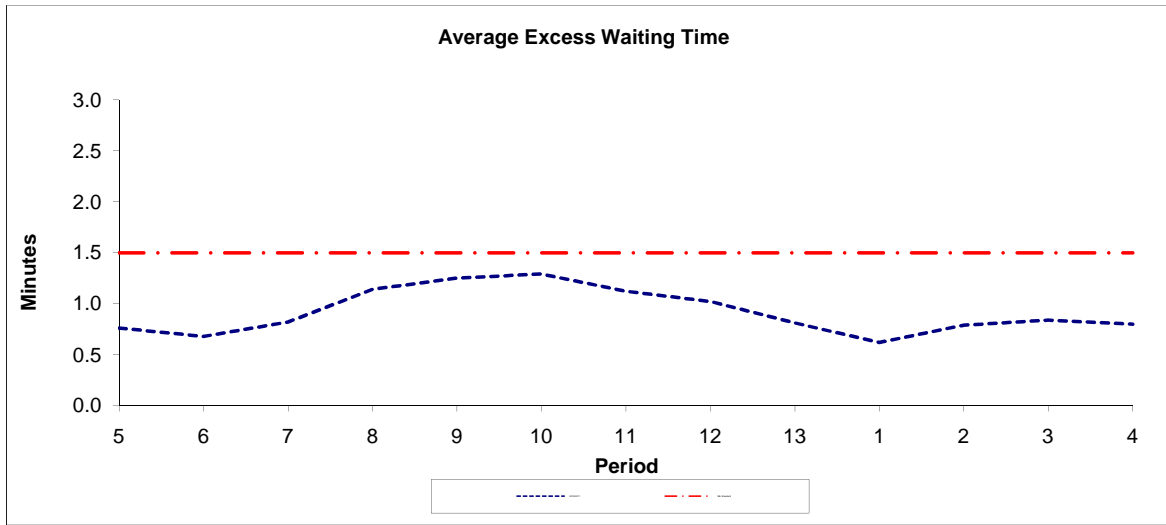


Period	5	6	7	8	9	10	11	12	13	1	2	3	4
2010/2011	0.99	0.06	0.00	2.50	0.76	0.00	0.19	0.00	0.00	0.44	0.36	0.08	0.13

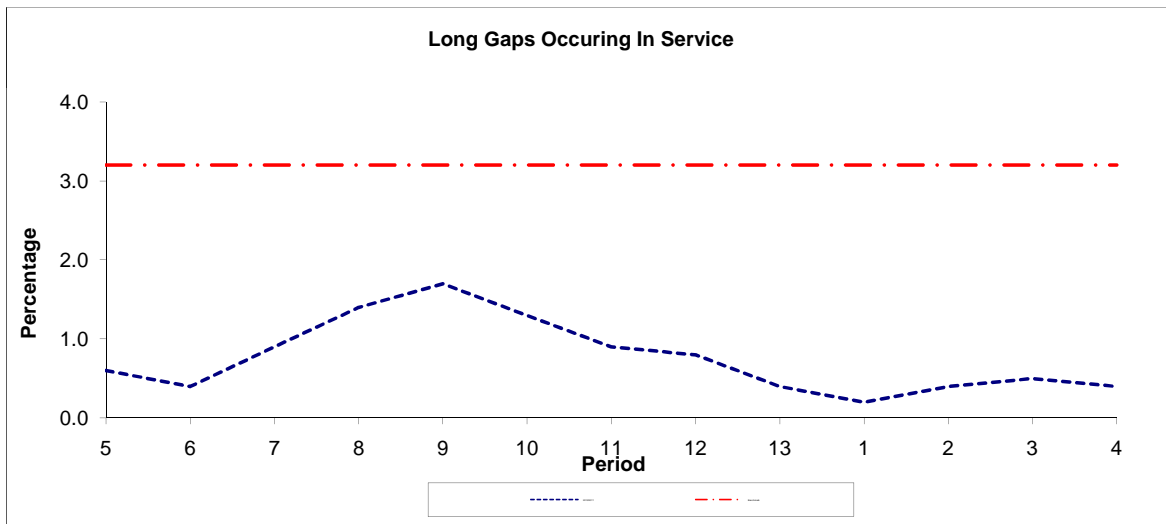
Note : Mileage is based on 4 weeks data

PART B - PERFORMANCE STATISTICS

Route 128



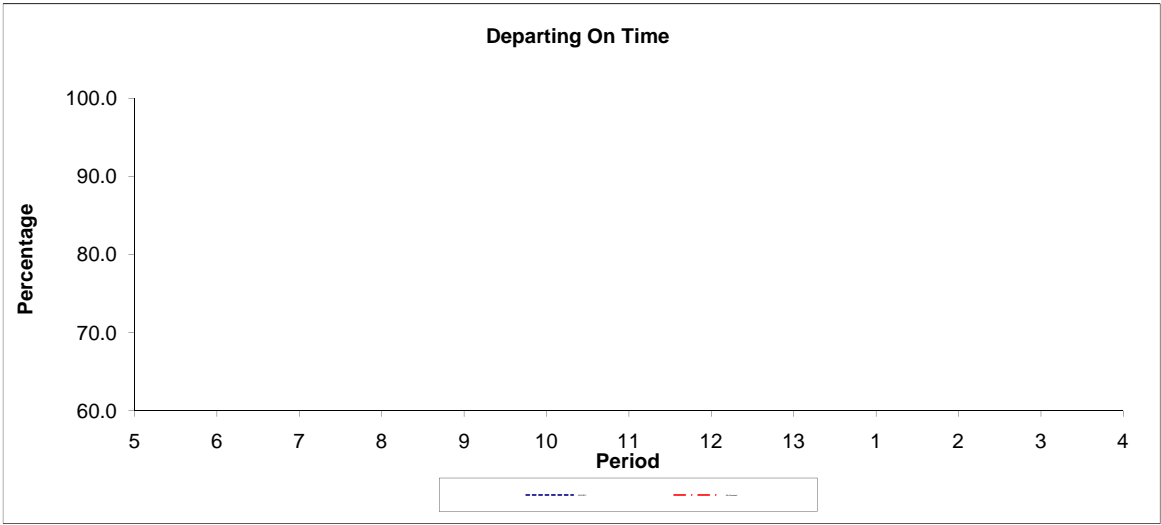
Period	5	6	7	8	9	10	11	12	13	1	2	3	4
2010/2011	0.76	0.68	0.82	1.14	1.25	1.29	1.12	1.02	0.81	0.62	0.79	0.84	0.80
Min Standard	1.50	1.50	1.50	1.50	1.50	1.50	1.50	1.50	1.50	1.50	1.50	1.50	1.50



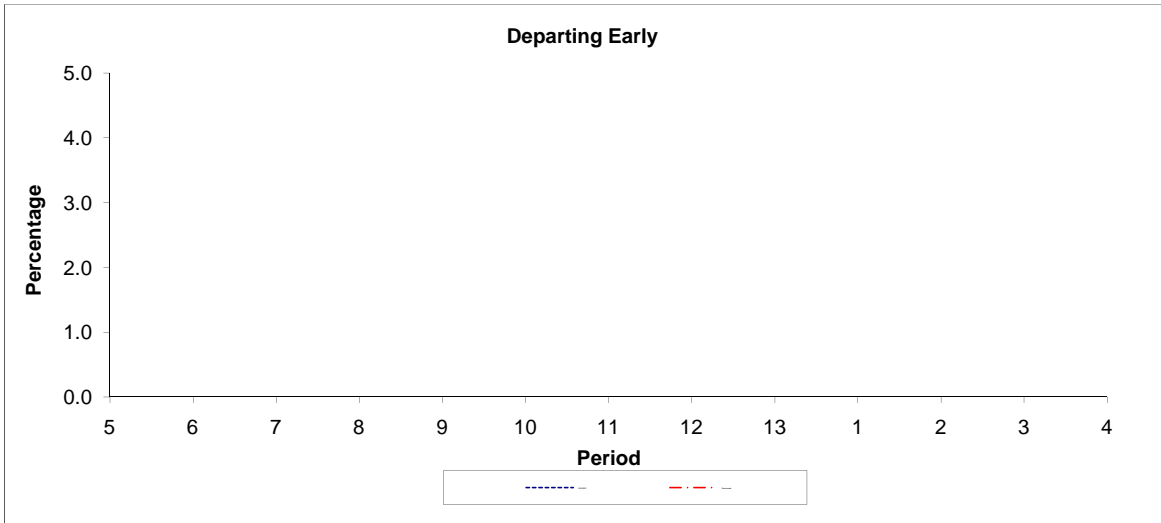
Period	5	6	7	8	9	10	11	12	13	1	2	3	4
2010/2011	0.60	0.40	0.90	1.40	1.70	1.30	0.90	0.80	0.40	0.20	0.40	0.50	0.40
Benchmark	3.20	3.20	3.20	3.20	3.20	3.20	3.20	3.20	3.20	3.20	3.20	3.20	3.20

Note : Reliability is based on 12 weeks rolling data

PART B - PERFORMANCE STATISTICS
Route N128



Period	5	6	7	8	9	10	11	12	13	1	2	3	4
2010/2011													
Min Standard													



Period	5	6	7	8	9	10	11	12	13	1	2	3	4
2010/2011													
Benchmark													

Note : Reliability is based on 12 weeks rolling data

LONDON BUSES - ROUTE DESCRIPTION

ROUTE 128: Romford Station - Claybury Broadway (24 hour service)

Date of Structural Change: 13 October 2012.

Date of Service Change: 13 October 2012.

Reason for Issue: New QIC as part of Tranche 393.

STREETS TRAVERSED

Towards Claybury Broadway: Romford Station Forecourt, South Street, Western Road, Mercury Gardens, Main Road Roundabout, St Edwards Way, Waterloo Road, Oldchurch Road Roundabout, Oldchurch Road, Oldchurch Rise, Private Road In Hospital Grounds, Queens Hospital Bus Station, Private Road In Hospital Grounds, Rom Valley Way, Roneo Corner, Rush Green Road, Wood Lane, Green Lane, Winston Way, Riches Road, Ilford High Road, Clements Road, Ilford High Road, Bus-Only Right Turn, Cranbrook Road, Gants Hill Cross, Cranbrook Road, Barkingside High Street, Fremantle Road, Clayhall Avenue, Clayhall avenue Bus Lay-by, Clayhall Avenue Bus Lay-By.

Special Journey towards Claybury Broadway between Romford Station Forecourt and Mercury Gardens:

Between 2130 and 0500 every night buses operate from Romford Station Forecourt, then via South Street, Victoria Road rejoining line of route at Mercury Gardens.

Towards Romford Station: Clayhall Avenue Bus Lay-By, Clayhall Avenue, Fremantle Road, Barkingside High Street, Cranbrook Road, Gants Hill Cross, Cranbrook Road, Chapel Road, Winston Way, Handforth Road, Clements Road, Ilford High Road, Riches Road, Winston Way, Ilford High Road, Green Lane, Wood Lane, Rush Green Road, Rom Valley Way, Private Road In Hospital Grounds, Bus Stop Lay-By Outside Bus Station, Private Road In Hospital Grounds, Oldchurch Rise, Oldchurch Road, Oldchurch Road Roundabout, Waterloo Road, St Edwards Way, Main Road Roundabout, Mercury Gardens, Western Road, Grimshaw Way, Slaney Road, Chandlers Way, Eastern Road, South Street, Atlanta Boulevard.

STANDING AND TURNING POINTS

ROMFORD STATION, ATLANTA BOULEVARD

Private stand for 15 buses in marked bays in Bus Parking Area in Atlanta Boulevard on south side of Romford Station.

Buses proceed from Atlanta Boulevard direct to stand, departing via Atlanta Boulevard to Romford Station Forecourt. Set down in Atlanta Boulevard, at Alighting Point and pick up in Romford Station Forecourt, at Stop Z.

AVAILABILITY:	At any time.
OPERATING RESTRICTIONS:	No more than 2 buses on Route 128 should be scheduled to stand at any one time.
MEAL RELIEFS:	No meal relief vehicles to stand at any time.
FERRY VEHICLES:	No ferry vehicles to park on stand at any time.
DISPLAY:	Romford Station.
OTHER INFORMATION:	LBSL toilet facilities available 24 hrs a day.

ROMFORD MARKET, ST EDWARDS WAY (from CLAYBURY BROADWAY)

Public stand for five buses in bus parking area on north side of St Edward's Way, at the junction with Church Lane.

Buses proceed from St Edwards Way via St Edwards Way Bus Stand to stand, departing via St Edwards Way Bus Stand, St Edwards Way, Main Road Roundabout, Main Road Roundabout (circumnavigate junction with) and Main Road Roundabout to St Edwards Way. Set down in St Edwards Way, at Stop E and pick up in St Edwards Way, at Stop L.

AVAILABILITY:	At any time.
OPERATING RESTRICTIONS:	Unscheduled curtailments only.
MEAL RELIEFS:	No meal relief vehicles to stand at any time.
FERRY VEHICLES:	No ferry vehicles to park on stand at any time.
DISPLAY:	Romford Market.

ROMFORD, QUEENS HOSPITAL (from CLAYBURY BROADWAY)

Private stand for three buses in 2 portions in bus station on south side of private road through Queen's Hospital.

1 - for two buses at eastern end of bus station extending 25 metres west.

2 - for one bus in centre of bus station and extending 14 metres northwest.

Buses proceed from Bus Stop Lay-By Outside Bus Station direct to stand, departing to Queens Hospital Bus Station. Set down in Bus Stop Lay-by Outside Bus Station, at Stop HM and pick up in Queens Hospital Bus Station, at Stop HL.

AVAILABILITY:	At any time.
OPERATING RESTRICTIONS:	Unscheduled curtailments only
MEAL RELIEFS:	No meal relief vehicles to stand at any time.
FERRY VEHICLES:	No ferry vehicles to park on stand at any time.
DISPLAY:	Romford Queens Hospital.

BECONTREE HEATH BUS STATION

Private stand for 4 buses standing abreast in marked bays in bus station on south side of Wood Lane.

From Claybury Broadway.

Buses proceed from Wood Lane via Becontree Heath Bus Station to stand, departing via Becontree Heath Bus Station to Wood Lane. Set down in Becontree Heath Bus Station, at Alighting Point and pick up in Wood Lane, at Stop K.

From Romford Station.

Buses proceed from Wood Lane via Becontree Heath Bus Station to stand, departing via Becontree Heath Bus Station to Wood Lane. Set down in Becontree Heath Bus Station, at Alighting Point and pick up in Wood Lane, at Stop R.

AVAILABILITY:	At any time.
OPERATING RESTRICTIONS:	Unscheduled curtailments only.
MEAL RELIEFS:	No meal relief vehicles to stand at any time.
FERRY VEHICLES:	No ferry vehicles to park on stand at any time.
DISPLAY:	Becontree Heath.

BECONTREE, BECONTREE AVENUE (from Romford Station)

Public stand for one bus on north side of Becontree Avenue outside Brocklebank Lodge, commencing 45 metres east of Bennetts Castle Lane and extending 12 metres west. Buses proceed from Green Lane via Bennett's Castle Lane and Becontree Avenue to stand, departing via Becontree Avenue and Valence Avenue to Green Lane. Set down in Green Lane, at Stop Q and pick up in Green Lane, at Stop L.

AVAILABILITY:	At any time.
OPERATING RESTRICTIONS:	Unscheduled curtailments only
MEAL RELIEFS:	No meal relief vehicles to stand at any time.
FERRY VEHICLES:	No ferry vehicles to park on stand at any time.
DISPLAY:	Bennett's Castle Lane.

BECONTREE, BECONTREE AVENUE (from CLAYBURY BROADWAY)

Buses proceed from Green Lane via Valence Avenue, Becontree Avenue and Bennett's Castle Lane departing to Green Lane. Set down in Green Lane, at Stop K and pick up in Green Lane, at Stop R.

AVAILABILITY:	At any time.
OPERATING RESTRICTIONS:	Turning Point Only - Buses must not stand
DISPLAY:	Bennett's Castle Lane.

GOODMAYES, MAYFIELD ROAD (from CLAYBURY BROADWAY)

Buses proceed from Green Lane via Mayfield Road and Greenside departing to Green Lane. Set down in Green Lane, at Stop H and pick up in Green Lane, at Stop S.

AVAILABILITY: At any time.
OPERATING RESTRICTIONS: **Turning Point Only - Buses must not stand**
DISPLAY: Goodmayes, Mayfield Road.

ILFORD, HAINAULT STREET (from CLAYBURY BROADWAY)

Private stand in two sections for 14 buses in marked bays in Bus Parking Area on east side of Hainault Street:

1 - for 4 articulated buses on east side of stand for Route 25.

2 - for 10 buses standing abreast on west side of stand for other routes with first 3 bays (nearest entrance) restricted to midi-buses.

Buses proceed from Ilford High Road via Hainault Street and Ilford Bus Station to stand, departing via Ilford Bus Station, Ley Street, Griggs Approach, Winston Way and Riches Road to Ilford High Road. Set down in Ilford High Road, at Stop S and pick up in Ilford High Road, at Stop W.

AVAILABILITY: At any time.
OPERATING RESTRICTIONS: **Unscheduled curtailments only**
MEAL RELIEFS: No meal relief vehicles to stand at any time.
FERRY VEHICLES: No ferry vehicles to park on stand at any time.
DISPLAY: Ilford.

ILFORD, RODEN STREET

Private stand for five buses in bus parking area at junction of Chapel Road and Roden Street in 2 sections.

1. For four buses on the offside, extending 45 metres;
2. For one bus on nearside, extending 12 metres.

From Claybury Broadway.

Buses proceed from Chapel Road via Sainsburys Bus Lay-By to stand, departing via Sainsburys Bus Lay-By, Roden Street, Chapel Road and Ilford Hill to Cranbrook Road. Set down in Chapel Road, at Stop P and pick up in Cranbrook Road, at Stop H.

From Romford Station.

Buses proceed from Clements Road via Ilford High Road, Chapel Road and Sainsburys Bus Lay-By to stand, departing via Sainsburys Bus Lay-By, Roden Street, Chapel Road and Ilford Hill to Chapel Road. Set down in Ilford High Road, at Stop L and pick up in Chapel Road, at Stop P.

AVAILABILITY:	At any time.
OPERATING RESTRICTIONS:	Unscheduled curtailments only
MEAL RELIEFS:	No meal relief vehicles to stand at any time.
FERRY VEHICLES:	No ferry vehicles to park on stand at any time.
DISPLAY:	Ilford.
OTHER INFORMATION:	Buses must park on the offside to allow use of through lane.

GANTS HILL STATION, PERTH ROAD (from Romford Station)

Public stand for two buses on north side (offside) of Perth Road, commencing 62.5 metres east of Bramley Crescent and extending 23 metres east.

Buses proceed from Cranbrook Road via Bramley Crescent and Perth Road to stand, departing via Perth Road, Eastern Avenue and Gants Hill Cross to Cranbrook Road. Set down in Cranbrook Road, at Stop CM and pick up in Cranbrook Road, at Stop CH.

AVAILABILITY:	At any time.
OPERATING RESTRICTIONS:	Unscheduled curtailments only
MEAL RELIEFS:	No meal relief vehicles to stand at any time.
FERRY VEHICLES:	No ferry vehicles to park on stand at any time.
DISPLAY:	Gants Hill.

BARKINGSIDE, TESCO (from Romford Station)

Buses proceed from Cranbrook Road via Tesco Access Road departing to Cranbrook Road. Set down in Cranbrook Road, at Stop Q and pick up in Cranbrook Road, at Stop Y.

AVAILABILITY:	At any time.
OPERATING RESTRICTIONS:	Turning Point Only - Buses must not stand
DISPLAY:	Barkingside, Tesco.

BARKINGSIDE, FULLWELL CROSS (from Romford Station)

Buses proceed from Barkingside High Street via Fullwell Cross departing to Barkingside High Street. Set down in Barkingside High Street, at Stop J and pick up in Barkingside High Street, at Stop N.

AVAILABILITY: At any time.
OPERATING RESTRICTIONS: **Turning Point Only - Buses must not stand**
DISPLAY: Barkingside, Fullwell Cross.

CLAYBURY BROADWAY

Private stand for four buses in bus parking area on north side of Clayhall Avenue, east of Claybury Broadway.

Buses proceed from Clayhall Avenue Bus Lay-By direct to stand, departing to Clayhall Avenue Bus Lay-By. Set down in Clayhall Avenue Bus Lay-by, at Stop CL and pick up in Clayhall Avenue Bus Lay-by, at Stop CL.

AVAILABILITY: At any time.
OPERATING RESTRICTIONS: No more than 2 buses on Route 128 should be scheduled to stand at any one time.
MEAL RELIEFS: No meal relief vehicles to stand at any time.
FERRY VEHICLES: No ferry vehicles to park on stand at any time.
DISPLAY: Claybury Broadway.

Transport for London - Live Mileage List

Route 128
 Service change
 Date 9 July 2011
 Version Detail

Reason for Issue

OUT DIRECTION					
Timing Point Code	Stop Number	Stop Name	Metres	Miles	
ROMFSN	R0760	Romford Station			
	34121	Western Road	331	0.21	
	34118	Romford Market	574	0.36	
	34115	North Street	376	0.23	
	3539	Mawney Road	255	0.16	
	BP2967	The Brewery	277	0.17	
	18290	Oldchurch Rise For Queens Hospital	760	0.47	
	18292	Crow Lane	307	0.19	
	18294	Norwood Avenue	303	0.19	
	9007	Dagenham Road	158	0.10	
	18349	Leonard Avenue	381	0.24	
	18347	Clayton Road	301	0.19	
	19265	Barton Avenue	239	0.15	
	9823	Civic Centre / Wood Lane	476	0.30	
	BCONSA	BP1296	Althorne Way	531	0.33
3321		Whalebone Lane South	271	0.17	
15586		Winifred Road	350	0.22	
4296		Walnut Tree Road	380	0.24	
15004		Valence Avenue	273	0.17	
20697		Bennetts Castle Lane	403	0.25	
3816		Burnside Road	191	0.12	
15445		Mayfield Road	290	0.18	
33456		Goodmayes Primary School	306	0.19	
GOODLN		1355	Goodmayes Lane	245	0.15
		16600	Lynford Gardens	543	0.34
		1728	Seven Kings Road	379	0.24
	4331	South Park Drive	523	0.32	
	15441	Gordon Road	404	0.25	
ILFDHS	FC53	Winston Way Primary School	399	0.25	
	FC04	Hainault Street	396	0.25	
	BP3460	Ilford Central Library	353	0.22	
ILFDSN	FC40	High Road Ilford	243	0.15	
	35410	Ilford Station	212	0.13	
	FC42	Beal Road	378	0.23	
	15438	Northbrook Road	264	0.16	
	16345	Valentine's Park	434	0.27	
	15436	Bethell Avenue	308	0.19	
	14203	Valentines Mansion And Park	312	0.19	
GTSLSN	8621	Gants Hill Station / Cranbrook Road	365	0.23	
	13557	Gants Hill Station	280	0.17	
	15392	Shere Road	196	0.12	
	13151	Gantshill Crescent	357	0.22	
	15394	Hamilton Avenue	349	0.22	
	15396	Redbridge Register Office	328	0.20	
BKSDCQ	25368	Fremantle Road	524	0.33	
	18042	Barkingside High Street	107	0.07	
	18044	Mossford Lane	443	0.28	
	18046	Beaminster Gardens	254	0.16	
	18048	Berkeley Avenue	187	0.12	
	18050	Rushden Gardens	329	0.20	
	18052	Couchmore Avenue	459	0.29	
	FC15	Peel Drive	228	0.14	
	FC16	Claybury Broadway	299	0.19	
	CBRYBY	18055	Claybury Broadway	105	0.07
TOTAL ROUTE MILEAGE - OUT DIRECTION			17936	11.14	
			metres	miles	

New Tender

BACK DIRECTION					
Timing Point Code	Stop Number	Stop Name	Metres	Miles	
CBRYBY	18055	Claybury Broadway			
	19724	Wensleydale Avenue	251	0.16	
	18053	Couchmore Avenue	327	0.20	
	18051	Caterham Avenue	417	0.26	
	18049	Berkeley Avenue	261	0.16	
	18047	Beaminster Gardens	319	0.20	
	18045	Mossford Lane	277	0.17	
	18043	Barkingside High Street	357	0.22	
BKSDCQ	29018	Fremantle Road	215	0.13	
	BP1742	Brandville Gardens	338	0.21	
	15395	Redbridge Register Office	182	0.11	
	15393	Hamilton Avenue	364	0.23	
	13150	Icknield Drive	296	0.18	
	15391	Martley Drive	230	0.14	
	13558	Gants Hill Station	219	0.14	
GTSLSN	8622	Gants Hill Station / Cranbrook Road	283	0.18	
	14204	Valentine's Mansion And Park	445	0.28	
	15437	Bethell Avenue	286	0.18	
	16346	Valentine's Park	301	0.19	
	15439	The Drive	161	0.10	
	15440	Coventry Road	308	0.19	
	ILFDSN	FC03	Ilford Station	507	0.32
FC44		Chapel Road	150	0.09	
FC60		Ilford Central Library	475	0.30	
ILFDHS	FC45	Hainault Street	352	0.22	
	15442	Park Road	694	0.43	
	15444	South Park Drive	636	0.40	
	1729	Seven Kings Road	540	0.34	
	16601	Nutfield Gardens	355	0.22	
GOODLN	1356	Goodmayes Lane / The Lord Napier	280	0.17	
	25031	Goodmayes Primary School	372	0.23	
	15446	Colinton Road	227	0.14	
	BP1920	Greenside	347	0.22	
	29973	Bennetts Castle Lane	232	0.14	
	15003	Valence Avenue	390	0.24	
	4279	Walnut Tree Road	418	0.26	
	15585	Winifred Road	338	0.21	
	3322	Whalebone Lane South	349	0.22	
	BCONSA	BP071	Althorne Way	209	0.13
9822		Civic Centre / Wood Lane	593	0.37	
19266		Barton Avenue	309	0.19	
18348		Clayton Road	246	0.15	
18350		Leonard Avenue	465	0.29	
18295		Norwood Avenue	454	0.28	
18293		Crow Lane	315	0.20	
18291		Oldchurch Rise For Queens Hospital	311	0.19	
BP3205		The Brewery	617	0.38	
R0332		Mawney Road	312	0.19	
34113		North Street	240	0.15	
34092		Romford Market	414	0.26	
34119		Western Road	605	0.38	
ROMFSN		BP148	Romford Station	616	0.38
TOTAL ROUTE MILEAGE - BACK DIRECTION			18205	11.31	
			metres	miles	

Transport for London - Live Mileage List

Route 128
 Service change 28830
 Date 1 October 2011
 Version Detail

Reason for Issue

OUT DIRECTION				
Timing Point Code	Stop Number	Stop Name	Metres	Miles
ROMFSN	R0760	Romford Station		
ROMFWR	34121	Western Road	331	0.21
	34118	Romford Market	574	0.36
	34115	North Street	376	0.23
	3539	Mawney Road	255	0.16
	BP2967	The Brewery	277	0.17
	18290	Oldchurch Rise For Queens Hospital	760	0.47
	18292	Crow Lane	307	0.19
	18294	Norwood Avenue	303	0.19
	9007	Dagenham Road	158	0.10
	18349	Leonard Avenue	381	0.24
	18347	Clayton Road	301	0.19
	19265	Barton Avenue	239	0.15
	9823	Civic Centre / Wood Lane	476	0.30
BCONSA	BP1296	Althorne Way	531	0.33
	3321	Whalebone Lane South	271	0.17
	15586	Winifred Road	350	0.22
	4296	Walnut Tree Road	380	0.24
	15004	Valence Avenue	273	0.17
	20697	Bennetts Castle Lane	403	0.25
	3816	Burnside Road	191	0.12
	15445	Mayfield Road	290	0.18
	33456	Goodmayes Primary School	306	0.19
GOODLN	1355	Goodmayes Lane	245	0.15
	16600	Lynford Gardens	543	0.34
	1728	Seven Kings Road	379	0.24
	4331	South Park Drive	523	0.32
	15441	Gordon Road	404	0.25
	FC53	Winston Way Primary School	399	0.25
ILFDHS	FC04	Hainault Street	396	0.25
	BP3460	Ilford Central Library	353	0.22
	FC40	High Road Ilford	243	0.15
ILFDSN	35410	Ilford Station	212	0.13
	FC42	Beal Road	378	0.23
	15438	Northbrook Road	264	0.16
	16345	Valentine's Park	434	0.27
	15436	Bethell Avenue	308	0.19
	14203	Valentines Mansion And Park	312	0.19
GTSLSN	8621	Gants Hill Station / Cranbrook Road	365	0.23
	13557	Gants Hill Station	280	0.17
	15392	Shere Road	196	0.12
	13151	Gantshill Crescent	357	0.22
	15394	Hamilton Avenue	349	0.22
	15396	Redbridge Register Office	328	0.20
BKSDCQ	25368	Fremantle Road	524	0.33
	18042	Barkingside High Street	107	0.07
	18044	Mossford Lane	443	0.28
	18046	Beaminster Gardens	254	0.16
	18048	Berkeley Avenue	187	0.12
	18050	Rushden Gardens	329	0.20
	18052	Couchmore Avenue	459	0.29
	FC15	Peel Drive	228	0.14
	FC16	Claybury Broadway	299	0.19
CBRYBY	18055	Claybury Broadway	105	0.07
TOTAL ROUTE MILEAGE - OUT DIRECTION			17936	11.14
			metres	miles

Formalisation of routeing at Romford

BACK DIRECTION					
Timing Point Code	Stop Number	Stop Name	Metres	Miles	
CBRYBY	18055	Claybury Broadway			
	19724	Wensleydale Avenue	251	0.16	
	18053	Couchmore Avenue	327	0.20	
	18051	Caterham Avenue	417	0.26	
	18049	Berkeley Avenue	261	0.16	
	18047	Beamminster Gardens	319	0.20	
	18045	Mossford Lane	277	0.17	
	18043	Barkingside High Street	357	0.22	
	BKSDCQ	29018	Fremantle Road	215	0.13
		BP1742	Brandville Gardens	338	0.21
15395		Redbridge Register Office	182	0.11	
15393		Hamilton Avenue	364	0.23	
13150		Icknield Drive	296	0.18	
15391		Martley Drive	230	0.14	
13558		Gants Hill Station	219	0.14	
GTSLSN	8622	Gants Hill Station / Cranbrook Road	283	0.18	
	14204	Valentine's Mansion And Park	445	0.28	
	15437	Bethell Avenue	286	0.18	
	16346	Valentine's Park	301	0.19	
	15439	The Drive	161	0.10	
	15440	Coventry Road	308	0.19	
	ILFDSN	FC03	Ilford Station	507	0.32
		FC44	Chapel Road	150	0.09
FC60		Ilford Central Library	475	0.30	
ILFDHS	FC45	Hainault Street	352	0.22	
	15442	Park Road	694	0.43	
	15444	South Park Drive	636	0.40	
	1729	Seven Kings Road	540	0.34	
	16601	Nutfield Gardens	355	0.22	
GOODLN	1356	Goodmayes Lane / The Lord Napier	280	0.17	
	25031	Goodmayes Primary School	372	0.23	
	15446	Colinton Road	227	0.14	
	BP1920	Greenside	347	0.22	
	29973	Bennetts Castle Lane	232	0.14	
	15003	Valence Avenue	390	0.24	
	4279	Walnut Tree Road	418	0.26	
	15585	Winifred Road	338	0.21	
	3322	Whalebone Lane South	349	0.22	
	BCONSA	BP071	Althorne Way	209	0.13
9822		Civic Centre / Wood Lane	593	0.37	
19266		Barton Avenue	309	0.19	
18348		Clayton Road	246	0.15	
18350		Leonard Avenue	465	0.29	
18295		Norwood Avenue	454	0.28	
18293		Crow Lane	315	0.20	
18291		Oldchurch Rise For Queens Hospital	311	0.19	
BP3205		The Brewery	617	0.38	
R0332		Mawney Road	312	0.19	
34113		North Street	240	0.15	
34092		Romford Market	414	0.26	
34119		Western Road	605	0.38	
ROMFSN		BP148	Romford Station	616	0.38
TOTAL ROUTE MILEAGE - BACK DIRECTION			18205	11.31	
			metres	miles	